

)  
)  
)  
)  
)  
)  
)  
)  
)  
)  
)  
)  
)  
)  
)  
)  
LAND COURT SYSTEM ) REGULAR SYSTEM  
Return by Mail ( ) Pickup ( ) To:

\_\_\_\_\_  
Total Number of Pages:  
Tax Map Key Nos. (4) 4-5-008:008 and 009

FROM: STATE OF HAWAII  
BOARD OF LAND AND NATURAL RESOURCES  
TO: COUNTY OF KAUAI  
4444 Rice Street, Suite 235  
Lihue, Hawaii 96766

EXECUTIVE ORDER NO. 4566

SETTING ASIDE LAND FOR PUBLIC PURPOSES

BY THIS EXECUTIVE ORDER, I, the undersigned, Governor of the State of Hawaii, by virtue of the authority in me vested by Section 171-11, Hawaii Revised Statutes, as amended, and every other authority me hereunto enabling, do hereby order that the public land and improvements hereinafter described be, and the same is, hereby set aside for the following public purposes:

FOR COMMUNITY NEEDS AND SOCIAL SERVICES RELATED PURPOSES, to be under the control and management of the County of Kauai, being that parcel of land situate at Kapaa, Kawaihau, Kauai, Hawaii, and identified as "Community Needs and Social Services Site," containing an area of 0.521 acre, more particularly described in Exhibit "A" and delineated on Exhibit




"B," both of which are attached hereto and made parts hereof, said exhibits being respectively, a survey description and survey map prepared by the Survey Division, Department of Accounting and General Services, State of Hawaii, both being designated C.S.F. No. 25,693 and dated October 15, 2018.

SUBJECT, HOWEVER, to the condition that upon cancellation of this executive order or in the event of non-use or abandonment of the premises or any portion thereof for a continuous period of one (1) year, or for any reason whatsoever, the County of Kauai shall, within a reasonable time, restore the premises to a condition satisfactory and acceptable to the Department of Land and Natural Resources, State of Hawaii.

SUBJECT, FURTHER, to disapproval by the Legislature by two-thirds vote of either the Senate or the House of Representatives or by majority vote of both, in any regular or special session next following the date of this Executive Order.

This executive order does not authorize the recipient of the set aside to sell or exchange or otherwise relinquish the State of Hawaii's title to the subject public land.

IN WITNESS WHEREOF, I have hereunto set my hand and caused the Great Seal of the State of Hawaii to be affixed. Done at the Capitol at Honolulu this 19th day of November, 2018.



DAVID Y. IGE  
Governor of the State of Hawaii

APPROVED AS TO FORM:



COLIN J. LAU  
Deputy Attorney General

Dated: 11/16/18




STATE OF HAWAII

Office of the Lieutenant Governor


THIS IS TO CERTIFY That the within is a true copy of  
Executive Order No. 4566 setting aside land for public  
purposes, the original of which is on file in this office.

IN TESTIMONY WHEREOF, the Lieutenant  
Governor of the State of Hawaii, has  
hereunto subscribed his name and caused  
the Great Seal of the State to be affixed.



DOUGLAS S. CHIN  
Lieutenant Governor of the State of Hawaii

DONE in Honolulu, this 20th day of  
November, A.D. 2018





STATE OF HAWAII  
SURVEY DIVISION  
DEPARTMENT OF ACCOUNTING AND GENERAL SERVICES  
HONOLULU

C.S.F. No. 25,693

October 15, 2018

COMMUNITY NEEDS AND SOCIAL SERVICES SITE

Kapaa, Kawaihau, Kauai, Hawaii

Being a portion of the Government (Crown) Land of Kapaa.

Being also Lots 1 and 9, Block S of Kapaa Town Lots, First Series.

Beginning at the southwest corner of this parcel of land, at the northwest corner of Lot 4, Block S of Kapaa Town Lots, First Series and on the east side of Inia Street, the coordinates of said point of beginning referred to Government Survey Triangulation Station "NONOU" being 4832.5 feet North and 12,396.9 feet East, thence running by azimuths measured clockwise from True South:-

1. 199° 53' 150.00 feet along the east side of Inia Street;
2. 289° 53' 151.20 feet along the south side of Kauwila Street;
3. 19° 53' 150.00 feet along remainder of Government (Crown) Land of Kapaa;



C.S.F. No. 25,693

October 15, 2018

4. 109° 53'

151.20 feet along Lot 4, Block S of Kapaa Town Lots,  
First Series to the point of beginning and  
containing an AREA OF 0.521 ACRE.

SURVEY DIVISION  
DEPARTMENT OF ACCOUNTING AND GENERAL SERVICES  
STATE OF HAWAII

By: *Gerald Z. Yonashiro*  
Gerald Z. Yonashiro  
Land Surveyor rk

Compiled from Kauai File  
Carton 5-B and other Gov't.  
Survey Records.



TRUE NORTH  
SCALE: 1 in. = 40 ft.

Grant 6210  
to Ching  
Young  
Lot 5

Grant 7429  
to Rose  
P. Contrades  
Lot 4

Grant 6995  
to John  
F. Contrades  
Lot 3  
BLOCK O

Grant 6278  
to Hee Kim  
Lot 2

Grant 11,946  
to Chieko  
Y. Masuda  
Lot 1

Grant 6887  
to Fong  
Lee Shee  
Lot 6  
BLOCK N

STREET

SERIES

INIA STREET

FIRST

4832.5 N  
12,396.9 E  
"NONOU" Δ

199°53' 150.00

100.0 50.0

LOTS,

151.20

TOWN

Lot 4  
KAPAA

Lot 3  
Government  
BLOCK S

Lot 9

Lot 2

0.521 ACRE

Lot 1

Grant 11,321  
to Hee  
Dai Chong  
Lot 5

BLOCK R

KAUWILA

151.20

289°53'

19°53' 150.00

100.0 50.0

(Crown)

Grant S-15,735 to  
Thomas B. Summers  
Linda K. Summers  
Lot 5

Grant 9966 to Hawaiian  
Canneries, Co., Ltd.  
(C.S.F. 5753)

Governor's Executive Order 2887  
(C.S.F. 18,070)

Governor's Executive Order 1187  
(C.S.F. 10,342)

PRELIM. APP'D.  
Department of the  
Attorney General

REDUCED NOT TO SCALE

COMMUNITY NEEDS AND SOCIAL SERVICES SITE

Kapaa, Kawaihau, Kauai, Hawaii

Job K-214(18)  
C. BK.

Scale: 1 inch = 40 feet

EXHIBIT "B"

TMK 4-5-08: 08 and 09

SURVEY DIVISION  
DEPARTMENT OF ACCOUNTING AND GENERAL SERVICES  
STATE OF HAWAII

C.S.F. NO. 25,693

RDM October 15, 2018