


as "Ala Wai Small Boat Harbor, Beach Control and Related Purposes Site," containing a gross area of 482.107 acres, and a net area of 482.017 acres, after excluding therefrom Non-Exclusive Pier Easement Parcel, containing an area of 3930 square feet or 0.090 acre, SUBJECT, HOWEVER, to portion of Non-Exclusive Easement for Beach Sidewalk, Utilities and Drainage Purposes, and RESERVING, to the State of Hawaii, its successors and assigns, Non-Exclusive Seawall and Step Easement, Easements A, B and C, more particularly described in Exhibit "A" and delineated on Exhibit "B," both of which are attached hereto and made parts hereof, said exhibits being respectively, a survey description and survey map prepared by the Survey Division, Department of Accounting and General Services, State of Hawaii, being respectively designated C.S.F. No. 25,304 and H.S.S. Plat 2169-A both dated August 23, 2013.


SUBJECT, HOWEVER, to the condition that upon cancellation of this executive order or in the event of non-use or abandonment of the premises or any portion thereof for a continuous period of one (1) year, or for any reason whatsoever, the State of Hawaii, Department of Land and Natural Resources, Division of Boating and Ocean Recreation shall, within a reasonable time, restore the premises to a condition satisfactory and acceptable to the Department of Land and Natural Resources, State of Hawaii.

SUBJECT, FURTHER, to disapproval by the Legislature by two-thirds vote of either the Senate or the House of Representatives or by majority vote of both, in any regular or special session next following the date of this Executive Order.

This executive order does not authorize the recipient of the set aside to sell or exchange or otherwise relinquish the State of Hawaii's title to the subject public land.



IN WITNESS WHEREOF, I have hereunto set my hand and caused the Great Seal of the State of Hawaii to be affixed. Done at the Capitol at Honolulu this 20th day of October, 2019.



DAVID Y. IGE
Governor of the State of Hawaii

APPROVED AS TO FORM:



COLIN C. LAU
Deputy Attorney General

Dated: 9/19/19

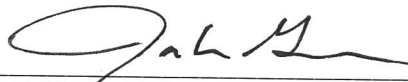


STATE OF HAWAII

Office of the Lieutenant Governor

THIS IS TO CERTIFY That the within is a true copy of Executive Order No. 4604 setting aside land and improvements for public purposes, the original of which is on file in this office.

IN TESTIMONY WHEREOF, the Lieutenant Governor of the State of Hawaii, has hereunto subscribed his name and caused the Great Seal of the State to be affixed.



JOSH GREEN

Lieutenant Governor of the State of Hawaii

DONE in Honolulu, this 29th day of October, A.D. 2019



STATE OF HAWAI'I
SURVEY DIVISION
DEPARTMENT OF ACCOUNTING AND GENERAL SERVICES
HONOLULU

C.S.F. No. 25,304
H.S.S. Plat 2169-A

August 23, 2013

ALA WAI SMALL BOAT HARBOR,
BEACH CONTROL AND RELATED PURPOSES SITE

Waikiki, Honolulu, Oahu, Hawaii

Comprised of the following:

- A. Portions of the filled and submerged areas of the former Kalia Fishery transferred to the Territory of Hawaii by Presidential Proclamation 1856 dated October 27, 1928 and by Public Law 85-677, 85th Congress, H.R. 10423 dated August 18, 1958 and by Deed: City and County of Honolulu to Territory of Hawaii dated December 31, 1948 and recorded in Liber 2197, Pages 382-385 (Land Office Deed 8710).
- B. All of Lots 119-A and 119-B as shown on Map 54 of Land Court Application 852 filed in the Office of the Assistant Registrar of the Land Court of the State of Hawaii covered by Transfer Certificate of Title 114,029 issued to the State of Hawaii (Land Office Deed 8710).
- C. All of former Lots 1-A and 1-B as shown on Map 4 of Land Court Application 1092 filed in the Office of the Assistant Registrar of the Land Court of the State of Hawaii covered by Transfer Certificate of Title 42,731 issued to the Territory of Hawaii (Land Office Deed 8710) deregistered on March 4, 2013 and recorded as Document No. A-48110956.



5. 56° 53' 232.57 feet along Lot 3 as shown on Map 3 of Land Court Consolidation 38;
6. 324° 19' 394.10 feet along Lots 3 and 4 as shown on Map 3 of Land Court Consolidation 38;
7. 54° 19' 40.00 feet along Lot 1-D-2 as shown on Map 3 of Land Court Consolidation 64;
8. 324° 19' 650.70 feet along Lot 1-D-2 as shown on Map 3, Lot 6 as shown on Map 6, Lot 1-C and Lot 1-B as shown on Map 2 and Lot 1-A-1 as shown on Map 4 of Land Court Consolidation 64;
9. 1° 02' 239.26 feet along Lot 1-A-1 and Lot 1-A-2 as shown on Map 4 and Lot 2 as shown on Map 1 of Land Court Consolidation 64;
10. 59° 58' 40.86 feet along the north side of Public Right-of-Way;
11. 329° 58' 10.00 feet along the west end of Public Right-of-Way;
12. 59° 58' 138.10 feet along Land Court Application 1716;
13. Thence along the remainder of the land transferred to the Territory of Hawaii by Presidential Proclamation 1856 dated October 27, 1928 on a curve to the left with a radius of 472.00 feet, the chord azimuth and distance being:
51° 43' 135.46 feet;
14. 43° 28' 8.16 feet along the remainder of the land transferred to the Territory of Hawaii by Presidential Proclamation 1856 dated October 27, 1928;
15. 45° 03' 17.66 feet along the remainder of the land transferred to the Territory of Hawaii by Presidential Proclamation 1856 dated October 27, 1928;



August 23, 2013

16. 135° 56' 5.66 feet along the remainder of the land transferred to the Territory of Hawaii by Presidential Proclamation 1856 dated October 27, 1928;
17. Thence along the remainder of the land transferred to the Territory of Hawaii by Presidential Proclamation 1856 dated October 27, 1928 on a curve to the right with a radius of 515.00 feet, the chord azimuth and distance being:
52° 52' 133.25 feet;
18. Thence along the remainder of the land transferred to the Territory of Hawaii by Presidential Proclamation 1856 dated October 27, 1928 on a curve to the left with a radius of 148.00 feet, the chord azimuth and distance being:
40° 00' 102.69 feet;
19. 19° 42' 45.00 feet along the remainder of the land transferred to the Territory of Hawaii by Presidential Proclamation 1856 dated October 27, 1928;
20. Thence along the remainder of the land transferred to the Territory of Hawaii by Presidential Proclamation 1856 dated October 27, 1928 on a curve to the left with a radius of 366.98 feet, the chord azimuth and distance being:
8° 47' 139.00 feet;
21. Thence along the remainder of the land transferred to the Territory of Hawaii by Presidential Proclamation 1856 dated October 27, 1928 on a curve to the left with a radius of 103.01 feet, the chord azimuth and distance being:
342° 23' 55.00 feet;
22. 326° 54' 50.00 feet along the remainder of the land transferred to the Territory of Hawaii by Presidential Proclamation 1856 dated October 27, 1928;



- 23. 320° 11' 30" 60.25 feet along the remainder of the land transferred to the Territory of Hawaii by Presidential Proclamation 1856 dated October 27, 1928;
- 24. 317° 21' 35.00 feet along the remainder of the land transferred to the Territory of Hawaii by Presidential Proclamation 1856 dated October 27, 1928;
- 25. 310° 11' 35.00 feet along the remainder of the land transferred to the Territory of Hawaii by Presidential Proclamation 1856 dated October 27, 1928;
- 26. 301° 45' 25.00 feet along the remainder of the land transferred to the Territory of Hawaii by Presidential Proclamation 1856 dated October 27, 1928;
- 27. Thence along the remainder of the land transferred to the Territory of Hawaii by Presidential Proclamation 1856 dated October 27, 1928 on a curve to the right with a radius of 26.02 feet, the chord azimuth and distance being:
318° 30' 15.00 feet;
- 28. 324° 19' 33.69 feet along the remainder of the land transferred to the Territory of Hawaii by Presidential Proclamation 1856 dated October 27, 1928;
- 29. 61° 39' 212.22 feet along the remainder of the land transferred to the Territory of Hawaii by Presidential Proclamation 1856 dated October 27, 1928;
- 30. 30° 24' 40" 1106.21 feet along the remainder of the land transferred to the Territory of Hawaii by Presidential Proclamation 1856 dated October 27, 1928;



- 31. 238° 03' 1937.65 feet along the remainder of the land transferred to the Territory of Hawaii by Presidential Proclamation 1856 dated October 27, 1928;
- 32. 301° 17' 30" 58.34 feet along Part 1 of Fort DeRussy Beach Park, Governor's Executive Order 2383 to U.S.M.R. Monument 30;
- 33. 305° 47' 30" 100.03 feet along Part 1 of Fort DeRussy Beach Park, Governor's Executive Order 2383 and along Fort DeRussy Military Reservation, Presidential Executive Order 3067 to U.S.M.R. Monument 29;
- 34. 310° 50' 30" 99.97 feet along Fort DeRussy Military Reservation, Presidential Executive Order 3067 to U.S.M.R. Monument 28;
- 35. 315° 57' 30" 99.99 feet along Fort DeRussy Military Reservation, Presidential Executive Order 3067 to U.S.M.R. Monument 27;
- 36. 321° 02' 30" 100.03 feet along Fort DeRussy Military Reservation, Presidential Executive Order 3067 to U.S.M.R. Monument 26;
- 37. 325° 45' 30" 505.55 feet along Fort DeRussy Military Reservation, Presidential Executive Order 3067 to U.S.M.R. Monument 25;
- 38. 323° 48' 30" 100.00 feet along Fort DeRussy Military Reservation, Presidential Executive Order 3067 to U.S.M.R. Monument 24;
- 39. 316° 46' 100.00 feet along Fort DeRussy Military Reservation, Presidential Executive Order 3067 to U.S.M.R. Monument 23;
- 40. 309° 46' 100.00 feet along Fort DeRussy Military Reservation, Presidential Executive Order 3067 to U.S.M.R. Monument 22;



- 41. 303° 11' 100.00 feet along Fort DeRussy Military Reservation, Presidential Executive Order 3067 to U.S.M.R. Monument 21;
- 42. 299° 50' 405.46 feet along Fort DeRussy Military Reservation, Presidential Executive Order 3067 to U.S.M.R. Monument 20;
- 43. 38° 55' 26.67 feet along Land Court Application 1510;
- 44. 303° 00' 149.35 feet along Land Court Application 1510 and Land Court Application 774;
- 45. 293° 12' 47.85 feet along Land Court Application 774 and Land Court Application 1628;
- 46. 289° 56' 30" 81.61 feet along Land Court Application 1628;
- 47. 37° 00' 0.39 of a foot along the northwest side of 10-Ft. Roadway;
- 48. 289° 56' 30" 10.30 feet along the southwest end of 10-Ft. Roadway;
- 49. 37° 00' 0.68 of a foot along Halekulani Hotel Site;
- 50. 287° 29' 274.67 feet along Halekulani Hotel Site;
- 51. 212° 50' 0.31 of a foot along Halekulani Hotel Site;
- 52. 288° 21' 51.30 feet along Halekulani Hotel Site;
- 53. 214° 16' 0.50 of a foot along Halekulani Hotel Site;
- 54. 287° 29' 57.58 feet along Halekulani Hotel Site;
- 55. 245° 48' 11.15 feet along Halekulani Hotel Site;
- 56. 211° 06' 34.00 feet along Halekulani Hotel Site;
- 57. 301° 33' 4.10 feet along Halekulani Hotel Site;
- 58. 315° 00' 32.00 feet along Halekulani Hotel Site;



- 59. 291° 15' 51.80 feet along Halekulani Hotel Site;
- 60. 40° 49' 14.85 feet along Halekulani Hotel Site;
- 61. 290° 00' 146.26 feet along Halekulani Hotel Site;
- 62. 216° 26' 7.95 feet along Halekulani Hotel Site;
- 63. 294° 14' 0.71 of a foot along Lot 1 of Land Court Application 1693;
- 64. 34° 40' 8.95 feet along Lot 1 of Land Court Application 1693;
- 65. 289° 14' 129.55 feet along Lot 1 of Land Court Application 1693;
- 66. 288° 46' 95.25 feet along Lot 1 of Land Court Application 1693;
- 67. 261° 55' 3.60 feet along Lot 1 of Land Court Application 1693;
- 68. 209° 40' 0.23 of a foot along Land Court Application 291;
- 69. 289° 07' 109.40 feet along Land Court Application 291;
- 70. 37° 00' 2.02 feet along Lot A of Land Court Application 1316;
- 71. 327° 54' 0.72 feet along Lot A of Land Court Application 1316;
- 72. 289° 17' 63.05 feet along Lot A of Land Court Application 1316;
- 73. 295° 54' 30.20 feet along Lot A of Land Court Application 1316;
- 74. 287° 43' 78.85 feet along Lot A of Land Court Application 1316;
- 75. 286° 34' 7.16 feet along Lot A of Land Court Application 1316;



76. 6° 30' 75.41 feet along Deed: State of Hawaii to Trustees under the Will and of the Estate of Bernice Pauahi Bishop, deceased, dated January 31, 1966 and recorded in Liber 5248, Page 201 (Land Office Deed S-24251);
77. 266° 29' 30" 117.69 feet along Deed: State of Hawaii to Trustees under the Will and of the Estate of Bernice Pauahi Bishop, deceased, dated January 31, 1966 and recorded in Liber 5248, Page 201 (Land Office Deed S-24251);
78. 260° 45' 225.78 feet along Deed: State of Hawaii to Trustees under the Will and of the Estate of Bernice Pauahi Bishop, deceased, dated January 31, 1966 and recorded in Liber 5248, Page 201 (Land Office Deed S-24251);
79. 271° 16' 99.79 feet along Deed: State of Hawaii to Trustees under the Will and of the Estate of Bernice Pauahi Bishop, deceased, dated January 31, 1966 and recorded in Liber 5248, Page 201 (Land Office Deed S-24251);
80. 275° 25' 141.66 feet along Deed: State of Hawaii to The Queen's Hospital dated January 31, 1966 and recorded in Liber 5248, Page 181 (Land Office Deed S-24253);
81. 287° 47' 63.37 feet along Deed: State of Hawaii to The Queen's Hospital dated January 31, 1966 and recorded in Liber 5248, Page 181 (Land Office Deed S-24253);
82. 287° 19' 30" 16.15 feet along Deed: State of Hawaii to The Queen's Hospital dated January 31, 1966 and recorded in Liber 5248, Page 181 (Land Office Deed S-24253);
83. 287° 30' 70.00 feet along Deed: State of Hawaii to the Estate of Emily Catharine Judd, et al. dated January 31, 1966 and recorded in Liber 5248, Page 195 (Land Office Deed S-24257);



August 23, 2013

84. 294° 17' 74.65 feet along Deed: State of Hawaii to the Estate of Emily Catharine Judd, et al. dated January 31, 1966 and recorded in Liber 5248, Page 195 (Land Office Deed S-24257);
85. 297° 50' 126.32 feet along Deed: State of Hawaii to Kokusai Kogyo Kabushiki Kaisha dated January 31, 1966 and recorded in Liber 5248, Page 187 (Land Office Deed S-24255);
86. 293° 00' 118.00 feet along Deed: State of Hawaii to Kokusai Kogyo Kabushiki Kaisha dated January 31, 1966 and recorded in Liber 5248, Page 187 (Land Office Deed S-24255);
87. 296° 12' 30.00 feet along Deed: State of Hawaii to Kokusai Kogyo Kabushiki Kaisha dated January 31, 1966 and recorded in Liber 5248, Page 187 (Land Office Deed S-24255);
88. 301° 45' 151.00 feet along Deed: State of Hawaii to Kokusai Kogyo Kabushiki Kaisha dated January 31, 1966 and recorded in Liber 5248, Page 187 (Land Office Deed S-24255);
89. 56° 10' 33.30 feet along Kuhio Beach Park, Governor's Executive Order 3778 to Mean Low Water Mark;
90. Thence along Mean Low Water Mark along Kuhio Beach Park, Governor's Executive Order 3778, the direct azimuth and distance being:
325° 06' 1912.74 feet;
91. 71° 02' 232.19 feet along Kapiolani Park, Governor's Executive Order 3082;
92. 341° 02' 4.00 feet along Kapiolani Park, Governor's Executive Order 3082;
93. Thence along Kapiolani Park, Governor's Executive Order 3082 on a curve to the left with a radius of 15.00 feet, the chord azimuth and distance being:
296° 02' 21.21 feet;



PRELIM. APPR'D.
Department of the
Attorney General

94. 251° 02' 157.90 feet along Kapiolani Park, Governor's Executive Order 3082 to Mean Low Water Mark;
95. Thence along Mean Low Water Mark along Kapiolani Park, Governor's Executive Order 3779, the direct azimuth and distance being:
351° 24' 1478.79 feet;
96. 346° 41' 97.10 feet along Kapiolani Park, Governor's Executive Order 1689;
97. 257° 30' 6.00 feet along Kapiolani Park, Governor's Executive Order 1689;
98. 340° 56' 32.80 feet along Kapiolani Park (Public Baths);
99. 78° 34' 7.70 feet along Kapiolani Park (Public Baths);
100. 343° 28' 8.50 feet along Kapiolani Park (Public Baths);
101. 260° 43' 4.60 feet along Kapiolani Park (Public Baths);
102. 346° 33' 7.30 feet along Kapiolani Park (Public Baths);
103. 261° 07' 4.00 feet along Kapiolani Park (Public Baths);
104. 345° 04' 55.90 feet along Kapiolani Park (Public Baths);
105. 345° 25' 246.70 feet along Kapiolani Park (Public Baths);
106. 346° 27' 169.40 feet along Waikiki Aquarium Site, Governor's Executive Order 1817;
107. 339° 58' 37.00 feet along Waikiki Aquarium Site, Governor's Executive Order 1817;
108. 337° 35' 105.70 feet along Waikiki Aquarium Site, Governor's Executive Order 1817;
109. 346° 42' 36.00 feet along Waikiki Aquarium Site, Governor's Executive Order 1817;
110. 76° 29' 227.58 feet along Memorial Park, Governor's Executive Order 3261;

111. 156° 12' 82.08 feet along Part A of Memorial Park,
Governor's Executive Order 3943;
112. 53° 30' 91.15 feet along Part A of Memorial Park,
Governor's Executive Order 3943;
113. 328° 03' 110.04 feet along Part A of Memorial Park,
Governor's Executive Order 3943;
114. 257° 00' 30.00 feet along Part A of Memorial Park,
Governor's Executive Order 3943;
115. 347° 02' 251.36 feet along Memorial Park, Governor's
Executive Order 3261;
116. 78° 30' 24.61 feet along Part B of Memorial Park,
Governor's Executive Order 3943;
117. 19° 16' 64.94 feet along Part B of Memorial Park,
Governor's Executive Order 3943;
118. 349° 34' 85.81 feet along Part B of Memorial Park,
Governor's Executive Order 3943;
119. 270° 10' 74.59 feet along Part B of Memorial Park,
Governor's Executive Order 3943;
120. 179° 29' 86.78 feet along Part B of Memorial Park,
Governor's Executive Order 3943;
121. 257° 28' 238.85 feet along Memorial Park, Governor's
Executive Order 3261;
122. 341° 30' 112.00 feet along Kapiolani Park;
123. 344° 00' 150.70 feet along Kapiolani Park;
124. 351° 31' 0.12 of a foot along Kapiolani Park;
125. 351° 31' 21.64 feet along R.P. 5667, Ap. 3, L.C.Aw. 5931,
Part I to Iona Pehu no Keekapu;
126. 350° 10' 50" 79.33 feet along R.P. 5667, Ap. 3, L.C.Aw. 5931,
Part I to Iona Pehu no Keekapu;

- 127. 345° 00' 3.90 feet along R.P. 5667, Ap. 3, L.C.Aw. 5931, Part 1 to Iona Pehu no Keekapu;
- 128. 250° 20' 4.40 feet along R.P. 5667, Ap. 3, L.C.Aw. 5931, Part 1 to Iona Pehu no Keekapu;
- 129. 352° 02' 24.10 feet along R.P. 5667, Ap. 3, L.C.Aw. 5931, Part 1 to Iona Pehu no Keekapu;
- 130. 75° 04' 12.92 feet along R.P. 5667, Ap. 3, L.C.Aw. 5931, Part 1 to Iona Pehu no Keekapu;
- 131. 6° 57' 39.80 feet along R.P. 5667, Ap. 3, L.C.Aw. 5931, Part 1 to Iona Pehu no Keekapu;
- 132. 17° 26' 78.60 feet along R.P. 5667, Ap. 3, L.C.Aw. 5931, Part 1 to Iona Pehu no Keekapu;
- 133. 351° 14' 31.45 feet along R.P. 5667, Ap. 3, L.C.Aw. 5931, Part 1 to Iona Pehu no Keekapu;
- 134. 351° 14' 5.07 feet along R.P. 5667, Ap. 3, L.C.Aw. 5931, Part 1 to Iona Pehu no Keekapu;
- 135. 350° 58' 55.00 feet along R.P. 5667, Ap. 3, L.C.Aw. 5931, Part 1 to Iona Pehu no Keekapu;
- 136. 350° 58' 6.41 feet along R.P. 5667, Ap. 3, L.C.Aw. 5931, Part 1 to Iona Pehu no Keekapu;
- 137. 350° 58' 110.00 feet along R.P. 5667, Ap. 3, L.C.Aw. 5931, Part 1 to Iona Pehu no Keekapu;
- 138. 71° 40' 32.50 feet along Lot 3 as shown on Map 4 of Land Court Application 351;
- 139. 354° 52' 197.90 feet along Lot 3 and Lot 4 as shown on Map 4 of Land Court Application 351;
- 140. 345° 50' 15.90 feet along Lot 4 as shown on Map 4 of Land Court Application 351;
- 141. 73° 50' 10.30 feet along Lot 4 as shown on Map 4 of Land Court Application 351;



- | | |
|---------------|---|
| 142. 336° 58' | 103.00 feet along Lot 4 as shown on Map 4 of Land Court Application 351; |
| 143. 328° 10' | 15.00 feet along Lot 4 as shown on Map 4 of Land Court Application 351; |
| 144. 323° 35' | 15.00 feet along Lot 4 as shown on Map 4 of Land Court Application 351; |
| 145. 320° 20' | 15.00 feet along Lot 4 as shown on Map 4 of Land Court Application 351; |
| 146. 311° 00' | 10.00 feet along Lot 4 as shown on Map 4 of Land Court Application 351; |
| 147. 295° 30' | 10.00 feet along Lot 4 as shown on Map 4 of Land Court Application 351; |
| 148. 288° 05' | 19.30 feet along Lot 4 as shown on Map 4 of Land Court Application 351; |
| 149. 306° 15' | 9.40 feet along Lot 4 as shown on Map 4 of Land Court Application 351; |
| 150. 70° 40' | 1420.00 feet to line of breakers; |
| 151. 174° 50' | 3650.00 feet along line of breakers; |
| 152. 131° 20' | 1150.00 feet along line of breakers; |
| 153. 96° 00' | 2450.00 feet along line of breakers; |
| 154. 131° 00' | 4654.35 feet along line of breakers; |
| 155. 194° 40' | 2299.20 feet along the remainder of Presidential Proclamation 1856 dated October 27, 1928 and Ala Moana Park; |
| 156. 197° 31' | 164.49 feet along Ala Moana Park; |
| 157. 285° 05' | 284.22 feet along Ala Moana Park, Governor's Proclamation dated January 16, 1928; |
| 158. 241° 00' | 639.85 feet along Ala Moana Park, Governor's Proclamation dated January 16, 1928; |

PRELIM. APPR'D.
Department of the
Attorney General

159. Thence along Ala Moana Park, Governor's Proclamation dated January 16, 1928 and Governor's Executive Order 1348 on a curve to the right with a radius of 281.00 feet, the chord azimuth and distance being: 279° 17' 18" 293.83 feet;

160. 257° 59' 126.14 feet along Ala Moana Park, Governor's Executive Order 1348 to the point of beginning and containing a GROSS AREA OF 482.107 ACRES and a NET AREA OF 482.017 ACRES after excluding therefrom Non-Exclusive Pier Easement Parcel (3930 Square Feet or 0.090 Acres) as shown on plan attached hereto and made a part hereof and more particularly described as follows:

Non-Exclusive Pier Easement Parcel:

Being a portion of the Former Kalia Fishery transferred to the Territory of Hawaii by Presidential Proclamation 1856 dated October 27, 1928.

Beginning at the highwater mark at seashore and at the north corner of this easement parcel, the coordinates of said point of beginning referred to Government Survey Triangulation Station "PUNCHBOWL" being 11,434.15 feet South and 3928.30 feet East, thence running by azimuths measured clockwise from True South:-

1. Along the highwater mark at seashore along the remainder of the Former Kalia Fishery, the direct azimuth and distance being: 339° 10' 11.00 feet;
2. 27° 00' 22.78 feet along the remainder of the Former Kalia Fishery;
3. 117° 00' 1.92 feet along the remainder of the Former Kalia Fishery;



4. 70° 37' 34.41 feet along the remainder of the Former Kalia Fishery;
5. 337° 52' 1.47 feet along the remainder of the Former Kalia Fishery;
6. 67° 52' 1.00 feet along the remainder of the Former Kalia Fishery;
7. 157° 52' 1.37 feet along the remainder of the Former Kalia Fishery;
8. 67° 52' 117.84 feet along the remainder of the Former Kalia Fishery;
9. 16° 59' 4.07 feet along the remainder of the Former Kalia Fishery;
10. 287° 50' 11.32 feet along the remainder of the Former Kalia Fishery;
11. 17° 53' 25.42 feet along the remainder of the Former Kalia Fishery;
12. 108° 52' 15.54 feet along the remainder of the Former Kalia Fishery;
13. 25° 48' 57.07 feet along the remainder of the Former Kalia Fishery;
14. 114° 40' 15.12 feet along the remainder of the Former Kalia Fishery;
15. 205° 25' 55.31 feet along the remainder of the Former Kalia Fishery;
16. 114° 56' 41.15 feet along the remainder of the Former Kalia Fishery;
17. 25° 57' 67.45 feet along the remainder of the Former Kalia Fishery;
18. 116° 47' 9.23 feet along the remainder of the Former Kalia Fishery;



19. 205° 54' 67.43 feet along the remainder of the Former Kalia Fishery;
20. 299° 14' 2.33 feet along the remainder of the Former Kalia Fishery;
21. 206° 26' 6.08 feet along the remainder of the Former Kalia Fishery;
22. 295° 34' 38.95 feet along the remainder of the Former Kalia Fishery;
23. 205° 31' 14.22 feet along the remainder of the Former Kalia Fishery;
24. 296° 09' 4.36 feet along the remainder of the Former Kalia Fishery;
25. 251° 44' 13.40 feet along the remainder of the Former Kalia Fishery;
26. 248° 14' 126.94 feet along the remainder of the Former Kalia Fishery;
27. 158° 14' 1.05 feet along the remainder of the Former Kalia Fishery;
28. 248° 14' 1.00 feet along the remainder of the Former Kalia Fishery;
29. 245° 37' 30.63 feet along the remainder of the Former Kalia Fishery;
30. 215° 44' 20.55 feet along the remainder of the Former Kalia Fishery;
31. 207° 55' 6.53 feet along the remainder of the Former Kalia Fishery to the point of beginning and containing an AREA OF 3930 SQUARE FEET OR 0.090 ACRE.



August 23, 2013

SUBJECT, HOWEVER, to portion of Non-Exclusive Easement for Beach Sidewalk, Utilities and Drainage Purposes as shown on plan attached hereto and made a part hereof.

RESERVING, to the State of Hawaii, its successors and assigns, Non-Exclusive Seawall and Step Easement, Easements A, B and C as shown on plan attached hereto and made a part hereof.

SURVEY DIVISION
DEPARTMENT OF ACCOUNTING AND GENERAL SERVICES
STATE OF HAWAII

By: *Glenn J. Kodani*

Glenn J. Kodani
Land Surveyor

ry

Compiled from
Gov't. Survey Records

PRELIM. APPR'D.
Department of the
Attorney General

