

said exhibits being respectively, a survey description and survey map prepared by the Survey Division, Department of Accounting and General Services, State of Hawaii, both being designated C.S.F. No. 25,784 and dated February 14, 2020.


SUBJECT, HOWEVER, to the condition that upon cancellation of this executive order or in the event of non-use or abandonment of the premises or any portion thereof for a continuous period of one (1) year, or for any reason whatsoever, the City and County of Honolulu shall, within a reasonable time, restore the premises to a condition satisfactory and acceptable to the Department of Land and Natural Resources, State of Hawaii.

SUBJECT, FURTHER, to disapproval by the Legislature by two-thirds vote of either the Senate or the House of Representatives or by majority vote of both, in any regular or special session next following the date of this Executive Order.

This executive order does not authorize the recipient of the set aside to sell or exchange or otherwise relinquish the State of Hawaii's title to the subject public land.

IN WITNESS WHEREOF, I have hereunto set my hand and caused the Great Seal of the State of Hawaii to be affixed. Done at the Capitol at Honolulu this 9th day of June, 2020.




DAVID Y. IGE
Governor of the State of Hawaii 

APPROVED AS TO FORM:



CINDY Y. YOUNG
Deputy Attorney General

Dated: Mar. 10, 2020



STATE OF HAWAII

Office of the Lieutenant Governor


THIS IS TO CERTIFY That the within is a true copy of Executive Order No. 4634 setting aside land and improvements for public purposes, the original of which is on file in this office.

IN TESTIMONY WHEREOF, the Lieutenant Governor of the State of Hawaii, has hereunto subscribed his name and caused the Great Seal of the State to be affixed.



JOSH GREEN
Lieutenant Governor of the State of Hawaii

DONE in Honolulu, this 16th day of
June, A.D. 2020





STATE OF HAWAII
SURVEY DIVISION
DEPARTMENT OF ACCOUNTING AND GENERAL SERVICES
HONOLULU

C.S.F. No. 25,784

February 14, 2020


EMERGENCY SERVICES FACILITY SITE

Hauula, Koolauloa, Oahu, Hawaii

Being a portion of the Government (Crown) Land of Hauula.

Beginning at the north corner of this parcel of land, on the southwest side of Kamehameha Highway, Federal Aid Project No. 1-D, and at the east corner of Lot 35 (Revised) of the Hauula Homesteads, the coordinates of said point of beginning referred to Government Survey Triangulation Station "KAIPAPAU" being 3313.25 feet South and 4508.76 feet East, thence running by azimuths measured clockwise from True South:-

1. 329° 55' 98.72 feet along the southwest side of Kamehameha Highway, Federal Aid Project No. 1-D;
2. Thence along the southwest side of Kamehameha Highway, Federal Aid Project No. 1-D on a curve to the left with a radius of 844.02 feet, the chord azimuth and distance being:
 327° 01' 47" 85.02 feet;
3. 56° 03' 122.80 feet along Grant S-14,143 to Masami Sagami and Tadao Sagami;



C.S.F. No. 25,784


February 14, 2020


4. 44° 56' 46.20 feet along R.P. 2914, L.C. Aw. 8313, Ap. 1 to Kamooiiliili;
5. 59° 55' 37.12 feet along Parcel A of Park and Playground, Governor's Executive Order 2091;
6. 149° 55' 183.42 feet along Parcel A of Park and Playground, Governor's Executive Order 2091;
7. 234° 05' 201.04 feet along Lot 35 (Revised) of the Hauula Homesteads to the point of beginning and containing an AREA OF 36,696 SQUARE FEET.

SURVEY DIVISION
DEPARTMENT OF ACCOUNTING AND GENERAL SERVICES
STATE OF HAWAII

By: *Meyer Cummins*
Meyer A. Cummins
Land Surveyor rk

Compiled from CSF 11,049
and other Govt. Survey Records.





KAMEHAMEHA HIGHWAY

Federal Aid Project No. 1-D

329°55' — 98.72 327°01'47" — 85.02

3313.25 S
4508.76 E
"KAIPAPAU" Δ

Government

234.05'

HAUULA HOMESTEADS
Lot 35
(Revised)

201.04'

36,696 SQUARE FEET

(Crown)

149°55' — 183.42

54°08'34"

56.03'

122.80'

(C.S.F. 10,889)
Grant S-14,143 to
Masami and Taddo Sagami

Gr. 9521 to
F. H. Alapaki Smith
(C.S.F. 5069)

R.P. 2914,

L.C. Aw. 8313,

Ap. 1 to

Kamoolihili

44.56'

46.20'


21.72'

55.65'

Land

R.P. 1318, L.C. Aw. 8338, Ap. 1 to Keoloha

R.P. 1315, L.C. Aw. 8414,
Ap. 3 to Kahanaumakali



PARK AND PLAYGROUND
PARCEL A
Governor's Executive Order 2091
(C.S.F. 13,861)

REDUCED NOT TO SCALE

EMERGENCY SERVICES FACILITY SITE

Hauula, Koolauloa, Oahu, Hawaii

Scale: 1 inch = 40 feet

EXHIBIT "B"

Job 0-209(19)
C. BK.

TMK 5-4-01: 45

SURVEY DIVISION
DEPARTMENT OF ACCOUNTING AND GENERAL SERVICES
STATE OF HAWAII

C.S.F. NO. 25,784

MAC February 14, 2020