

Estuarine Research Reserve, Parcel B situate at Muliwai, Hamakua, Island of Hawaii, Hawaii, containing an area of 545 acres, more or less, more particularly delineated on the maps respectively marked Exhibit "A" and Exhibit "B" both attached hereto and made parts hereof, were set aside for Waimanu National Estuarine Research Reserve Purposes, to be under the control and management of the Department of Land and Natural Resources, Division of Forestry and Wildlife; and

WHEREAS, the Board of Land and Natural Resources at its meeting held on April 8, 2016, approved the cancellation of Governor's Executive Order No. 3555 dated June 17, 1992.

NOW, THEREFORE, I, DAVID Y. IGE, Governor of the State of Hawaii, by virtue of the authority vested in me under Section 171-11 and Section 183-11, Hawaii Revised Statutes, as amended, do hereby order that Governor's Executive Order No. 3555 dated June 17, 1992, be and the same is hereby cancelled and declared of no force and effect.

SUBJECT to disapproval by the Legislature by two-thirds vote of either the Senate or the House of Representatives or by majority vote of both, in any regular or special session next following the date of this Executive Order.

IN WITNESS WHEREOF, I have hereunto set my hand and caused the Great Seal of the State of Hawaii to be affixed. Done at the Capitol at Honolulu this 11th day of August, 2022.



DAVID Y. IGE
Governor of the State of Hawaii

APPROVED AS TO FORM:



JULIE H. CHINA
Deputy Attorney General

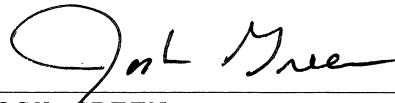
Dated: August 1, 2022

STATE OF HAWAII

Office of the Lieutenant Governor

THIS IS TO CERTIFY That the within is a true copy of Executive Order No. 4675 cancelling land from the operation of Executive Order No. 3555, the original of which is on file in this office.

IN TESTIMONY WHEREOF, the Lieutenant Governor of the State of Hawaii, has hereunto subscribed his name and caused the Great Seal of the State to be affixed.

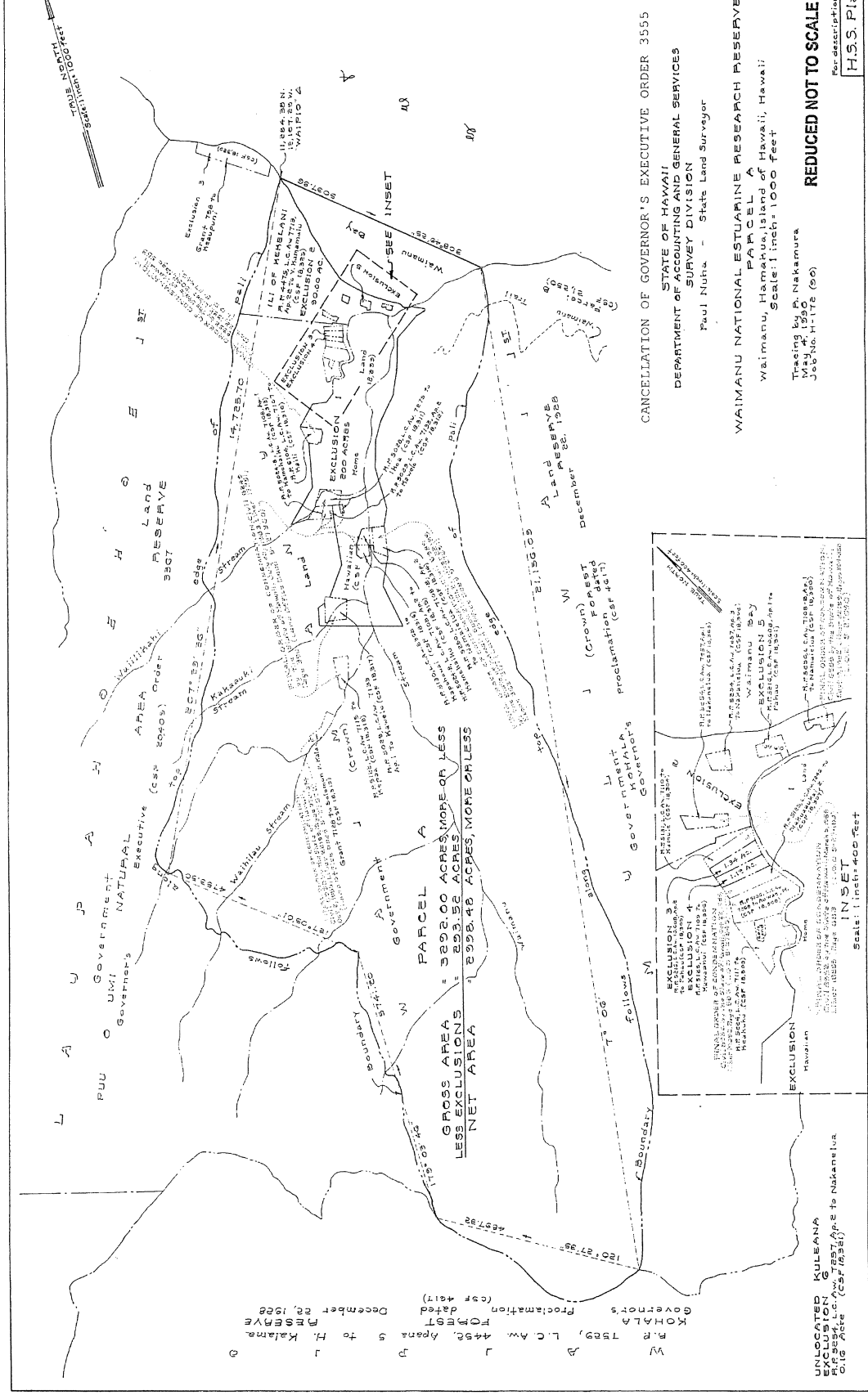


JOSH GREEN

Lieutenant Governor of the State of Hawaii

DONE in Honolulu, this 12th day of August, A.D. 2022

EXHIBIT "A"



UNLOCATED KULEANA
EXCLUSION 6
KULEANA FOREST RESERVE
ORDER 3846 (CSF 1534)

WV R.R. 1582, L.C. 44, 4452, 4453, 4454, 4455, 4456, 4457, 4458, 4459, 4460, 4461, 4462, 4463, 4464, 4465, 4466, 4467, 4468, 4469, 4470, 4471, 4472, 4473, 4474, 4475, 4476, 4477, 4478, 4479, 4480, 4481, 4482, 4483, 4484, 4485, 4486, 4487, 4488, 4489, 4490, 4491, 4492, 4493, 4494, 4495, 4496, 4497, 4498, 4499, 4500, 4501, 4502, 4503, 4504, 4505, 4506, 4507, 4508, 4509, 4510, 4511, 4512, 4513, 4514, 4515, 4516, 4517, 4518, 4519, 4520, 4521, 4522, 4523, 4524, 4525, 4526, 4527, 4528, 4529, 4530, 4531, 4532, 4533, 4534, 4535, 4536, 4537, 4538, 4539, 4540, 4541, 4542, 4543, 4544, 4545, 4546, 4547, 4548, 4549, 4550, 4551, 4552, 4553, 4554, 4555, 4556, 4557, 4558, 4559, 4560, 4561, 4562, 4563, 4564, 4565, 4566, 4567, 4568, 4569, 4570, 4571, 4572, 4573, 4574, 4575, 4576, 4577, 4578, 4579, 4580, 4581, 4582, 4583, 4584, 4585, 4586, 4587, 4588, 4589, 4590, 4591, 4592, 4593, 4594, 4595, 4596, 4597, 4598, 4599, 4600, 4601, 4602, 4603, 4604, 4605, 4606, 4607, 4608, 4609, 4610, 4611, 4612, 4613, 4614, 4615, 4616, 4617, 4618, 4619, 4620, 4621, 4622, 4623, 4624, 4625, 4626, 4627, 4628, 4629, 4630, 4631, 4632, 4633, 4634, 4635, 4636, 4637, 4638, 4639, 4640, 4641, 4642, 4643, 4644, 4645, 4646, 4647, 4648, 4649, 4650, 4651, 4652, 4653, 4654, 4655, 4656, 4657, 4658, 4659, 4660, 4661, 4662, 4663, 4664, 4665, 4666, 4667, 4668, 4669, 4670, 4671, 4672, 4673, 4674, 4675, 4676, 4677, 4678, 4679, 4680, 4681, 4682, 4683, 4684, 4685, 4686, 4687, 4688, 4689, 4690, 4691, 4692, 4693, 4694, 4695, 4696, 4697, 4698, 4699, 4700, 4701, 4702, 4703, 4704, 4705, 4706, 4707, 4708, 4709, 4710, 4711, 4712, 4713, 4714, 4715, 4716, 4717, 4718, 4719, 4720, 4721, 4722, 4723, 4724, 4725, 4726, 4727, 4728, 4729, 4730, 4731, 4732, 4733, 4734, 4735, 4736, 4737, 4738, 4739, 4740, 4741, 4742, 4743, 4744, 4745, 4746, 4747, 4748, 4749, 4750, 4751, 4752, 4753, 4754, 4755, 4756, 4757, 4758, 4759, 4760, 4761, 4762, 4763, 4764, 4765, 4766, 4767, 4768, 4769, 4770, 4771, 4772, 4773, 4774, 4775, 4776, 4777, 4778, 4779, 4780, 4781, 4782, 4783, 4784, 4785, 4786, 4787, 4788, 4789, 4790, 4791, 4792, 4793, 4794, 4795, 4796, 4797, 4798, 4799, 4800, 4801, 4802, 4803, 4804, 4805, 4806, 4807, 4808, 4809, 4810, 4811, 4812, 4813, 4814, 4815, 4816, 4817, 4818, 4819, 4820, 4821, 4822, 4823, 4824, 4825, 4826, 4827, 4828, 4829, 4830, 4831, 4832, 4833, 4834, 4835, 4836, 4837, 4838, 4839, 4840, 4841, 4842, 4843, 4844, 4845, 4846, 4847, 4848, 4849, 4850, 4851, 4852, 4853, 4854, 4855, 4856, 4857, 4858, 4859, 4860, 4861, 4862, 4863, 4864, 4865, 4866, 4867, 4868, 4869, 4870, 4871, 4872, 4873, 4874, 4875, 4876, 4877, 4878, 4879, 4880, 4881, 4882, 4883, 4884, 4885, 4886, 4887, 4888, 4889, 4890, 4891, 4892, 4893, 4894, 4895, 4896, 4897, 4898, 4899, 4900, 4901, 4902, 4903, 4904, 4905, 4906, 4907, 4908, 4909, 4910, 4911, 4912, 4913, 4914, 4915, 4916, 4917, 4918, 4919, 4920, 4921, 4922, 4923, 4924, 4925, 4926, 4927, 4928, 4929, 4930, 4931, 4932, 4933, 4934, 4935, 4936, 4937, 4938, 4939, 4940, 4941, 4942, 4943, 4944, 4945, 4946, 4947, 4948, 4949, 4950, 4951, 4952, 4953, 4954, 4955, 4956, 4957, 4958, 4959, 4960, 4961, 4962, 4963, 4964, 4965, 4966, 4967, 4968, 4969, 4970, 4971, 4972, 4973, 4974, 4975, 4976, 4977, 4978, 4979, 4980, 4981, 4982, 4983, 4984, 4985, 4986, 4987, 4988, 4989, 4990, 4991, 4992, 4993, 4994, 4995, 4996, 4997, 4998, 4999, 5000

PARCEL A
GROSS AREA = 3892.00 ACRES MORE OR LESS
LESS EXCLUSIONS = 293.52 ACRES
NET AREA = 3598.48 ACRES MORE OR LESS

GOVERNOR'S EXECUTIVE ORDER 3555
STATE OF HAWAII
DEPARTMENT OF ACCOUNTING AND GENERAL SERVICES
SURVEY DIVISION
Paul Nuhu - State Land Surveyor

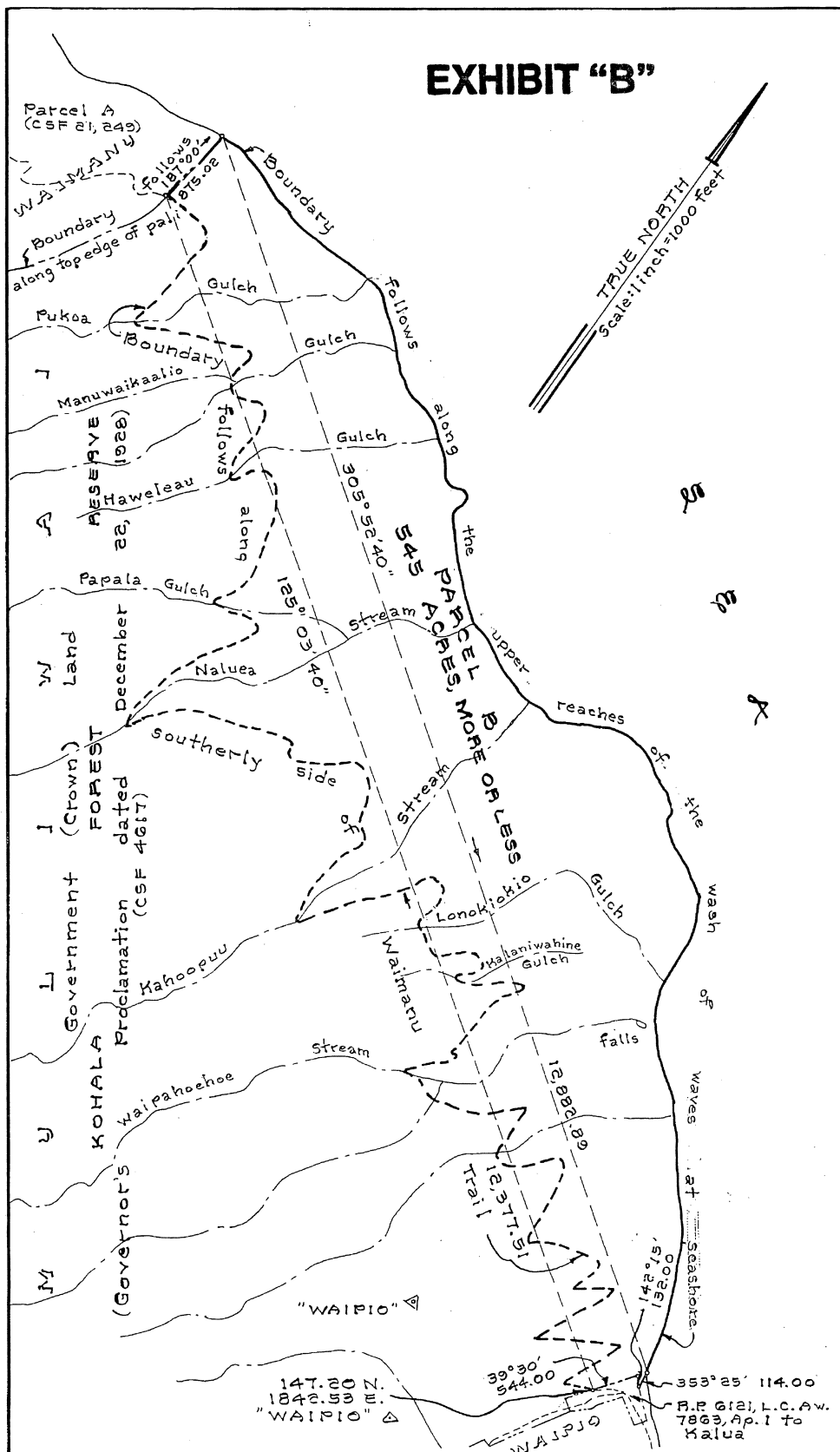
WAIMANU NATIONAL ESTUARINE RESEARCH RESERVE
Waimanu, Hamakua, Island of Hawaii, Hawaii
Testing by B. Nakamura
May 4, 1960
Job No. H-176 (50)

REDUCED NOT TO SCALE
Scale: 1 inch = 1000 feet

For description, see CSF 21, 249
H.S.S. Plat 617-B

TAX MAP KEY: 4-3-13
21" X 32" = 4.67 S.F.

EXHIBIT "B"



CANCELLATION OF GOVERNOR'S EXECUTIVE ORDER 3555
**WAIMANU NATIONAL ESTUARINE RESEARCH RESERVE
 PARCEL B**

Muliwai, Hamakua, Island of Hawaii, Hawaii
 Scale: 1 inch = 1000 feet

JOB H-172(90)
 C.BK

REDUCED NOT TO SCALE

TAX MAP: 4-9-01: Por. 7

SURVEY DIVISION
 DEPARTMENT OF ACCOUNTING AND GENERAL SERVICES

C.S.F. No. 21, 250

STATE OF HAWAII

R.S.N. May 4, 1990